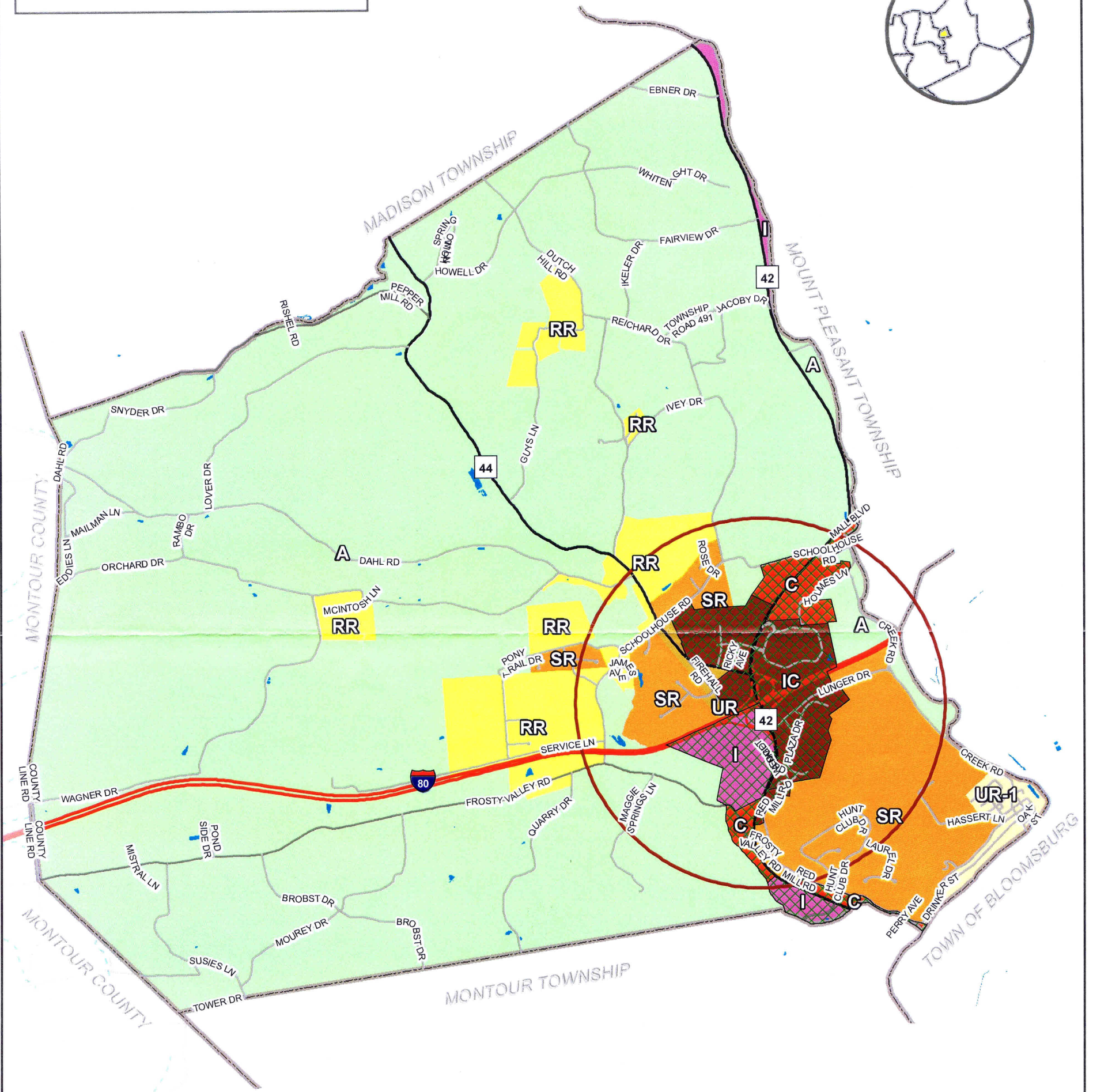
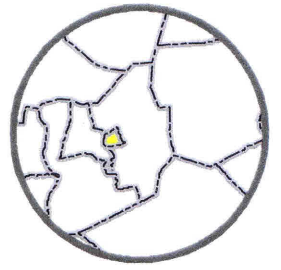


HEMLOCK TOWNSHIP ZONING MAP



NOTES

- All Zoning District boundaries follow existing or projected property lines or road or stream centerlines, except as noted otherwise.
- All parcel and municipal boundaries depicted on this map are approximate and should not be considered as legal boundary locations.
- Floodplain information taken from Township National Flood Insurance Program (NFIP) Maps, dated August 1, 1979. Refer to Township Flood Boundary and Floodway Maps for specific site information.
- This Map is a reduction of the Official Zoning Map located in the Hemlock Township Municipal Building. The Official Zoning Map should be used to make specific zoning determinations.
- See following page for Hemlock Township Floodplain District boundaries.

APPROVALS

This Map is part of the Zoning Ordinance of Hemlock Township, Columbia County, PA, enacted 11/16/14, 2014 and effective 1/1/15, 2014.

Mark E. Miller
Chairman, Hemlock Township
Board of Supervisors

Attest:
Stephanie D. Hanes
Manager, Hemlock Township



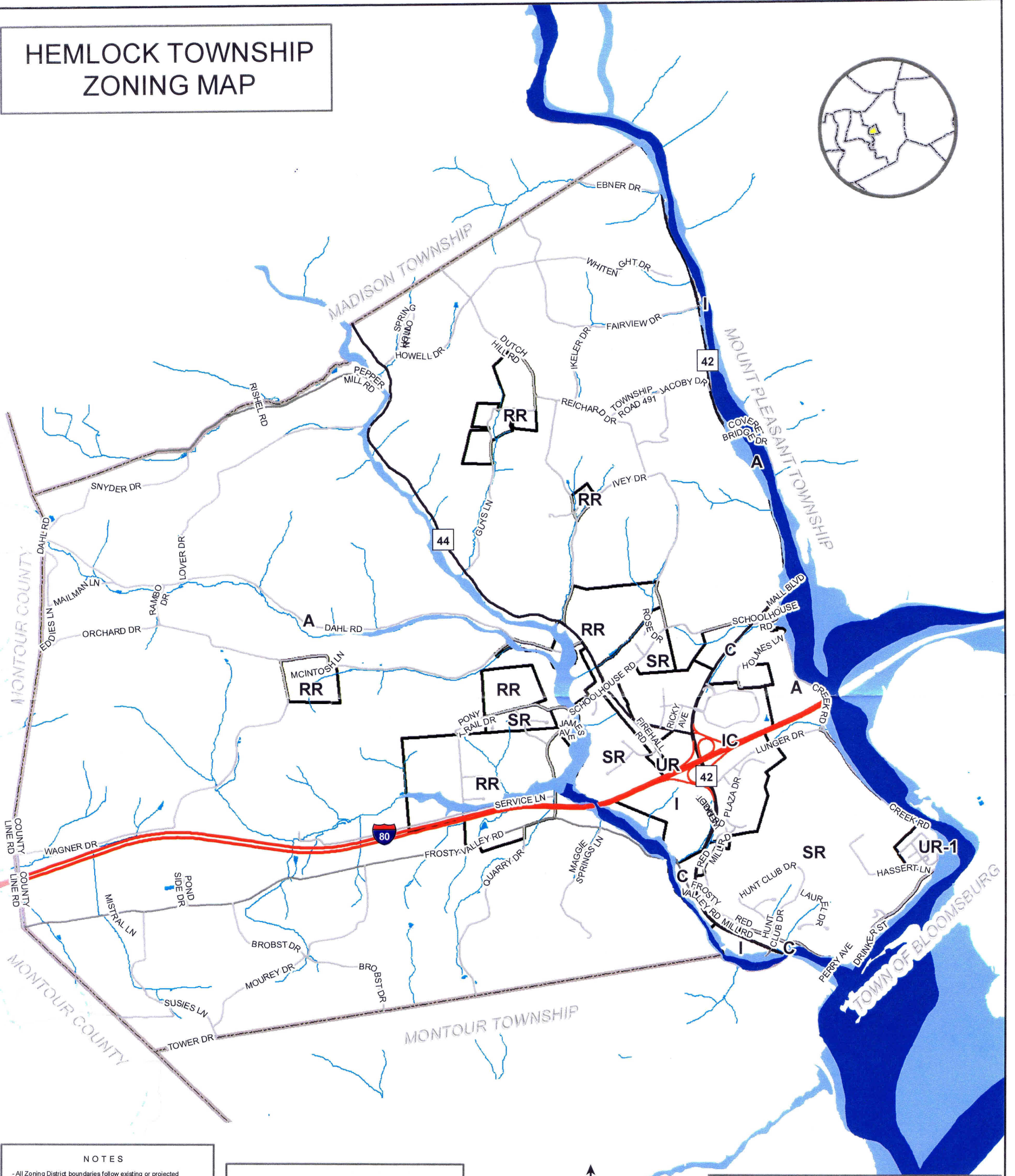
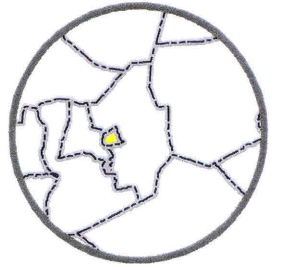
0 0.25 0.5 1 Mile

Columbia
COUNTY
Geographic Information Systems

Legend

- | | |
|--------------------|--------------------------------------|
| Roads | Zoning |
| — Borough Street | Agricultural (A) |
| — Township Road | General Commercial (C) |
| — State Road | Industrial (I) |
| — State Route Ramp | Interchange Commercial District (IC) |
| — State Route | Rural Residential (RR) |
| — Interstate Ramp | Suburban Residential (SR) |
| — Interstate | Urban Residential (UR) |
| — US Route | Urban Residential 1 (UR-1) |
| — Ponds | Flex Complex Interchange |
| — Municipalities | 1-Mile Flex Complex Interchange |

HEMLOCK TOWNSHIP ZONING MAP



NOTES

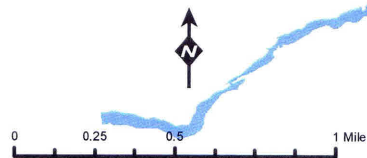
- All Zoning District boundaries follow existing or projected property lines or road or stream centerlines, except as noted otherwise.
- All parcel and municipal boundaries depicted on this map are approximate and should not be considered as legal boundary locations.
- Floodplain information taken from Township National Flood Insurance Program (NFIP) Maps, dated August 1, 1979. Refer to Township Flood Boundary and Floodway Maps for specific site information.
- This Map is a reduction of the Official Zoning Map located in the Hemlock Township Municipal Building. The Official Zoning Map should be used to make specific zoning determinations.
- See following page for Hemlock Township Floodplain District boundaries.

APPROVALS

This Map is part of the Zoning Ordinance of Hemlock Township, Columbia County, PA, enacted 11/16/14, 2014 and effective 11/16/14, 2014.

Mark E. Miller
Chairman, Hemlock Township
Board of Supervisors

Attest:
Stephanie Harvey
Manager, Hemlock Township



Columbia
COUNTY
Geographic Information Systems

Legend

- | | |
|----------------------|--|
| Roads | Streams |
| Borough Street | Ponds |
| Township Route | Municipalities |
| State Route | Zoning |
| Ramp | Floodway District (FW) (Overlaying District) |
| PA Route | Flood Fringe & Flood Plain (FF & FP) (Overlaying District) |
| Interstate Exit Ramp | |
| US Route | |
| Interstate | |